










Newcastle Transport Scavenger Hunt for Kids

Explore Newcastle while you travel –
tick off what you see or do!



Look and Find:

- | | |
|--|--|
|  <input type="checkbox"/> Bus stop |  <input type="checkbox"/> Light rail driver |
|  <input type="checkbox"/> Ferry |  <input type="checkbox"/> Opal card reader |
|  <input type="checkbox"/> Pedestrian crossing |  <input type="checkbox"/> Seagull |
|  <input type="checkbox"/> Tugboat |  <input type="checkbox"/> Playground |
|  <input type="checkbox"/> Lake Macquarie On Demand bus | |

Things I Did:

- ☐ Tapped on and off with my Opal card
- ☐ Sat inside a bus, light rail or ferry
- ☐ Pressed the stop button on the bus
- ☐ Said “thank you” to a bus, light rail or ferry staff member



Bonus Questions:

What public transport did you use today?

Circle one: **Bus** | **Light rail** | **Ferry**

Where did you travel to? _____

What colour was your vehicle? _____

Did you spot any landmarks along the way?

There are two main names for the Newcastle Transport ferries - can you fill in the blanks?

The **H** _ _ **T** _ **R** and the **S** _ _ **R** _ **L** _ _ **D**

If you could name a Bus / Light rail / Ferry, what would you name it?

What is your favourite beach in Newcastle or Lake Macquarie?

Can you name the light rail platform right outside the Newcastle Civic Theatre?

What is the name of the coastal walk that goes from Merewether to Bar Beach?

Draw something you saw on your trip!

Finished your scavenger hunt? Here's what to do: Take a photo of your adventure or completed sheet, and either tag [@NewcastleTransport](https://www.newcastletransport.nsw.gov.au) on social media or scan the QR code to send it in for a chance to be featured!

